









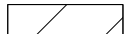
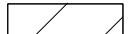












# TEGNFORKLARING


## PBL. § 12.3 Detaljreguleringsplan

### PBL. § 12.5 Arealformål

- BEBYGGELSE OG ANLEGG (PBL §12-5 NR.1)**
-  Fritidsbebyggelse (Fritidsbebyggelse vist med egne gnr/bnr.nr)
  -  Vannforsyningsanlegg (VA1)
  -  Avløpsanlegg (AVL1)
- SAMFERDSELSANLEGG OG TEKNISK INFRASTRUKTUR (PBL §12-5 NR.2)**
-  Veg (privat veg PV1, offentlig veg OV1)
  -  Annen veggrunn - tekniske anlegg (AVT)
- LANDBRUKS-, NATUR- OG FRILUFTSFØRMÅL (PBL §12-5 NR. 5)**
-  LNFR-areal for nødvendige tiltak for LNFR (LNFR)
  -  Vern av kulturninner og kulturmiljø (KM1, KM2)
- HENSYNSSONER (PBL §12-6)**
-  Faresone - Høyspenningsanlegg, inkl høyspentkabler (H370)
  -  Sikringsone - Frisikt (H140)
  -  Støysone - Gul sone iht. T-1442 (H220)
  -  Angitthensynsone - Bevaring naturmiljø (H560)
  -  Angitthensynsone - Bevaring kulturmiljø (H570)
  -  Båndlegging etter lov om kulturminner
- Planens begrensning**
-  Planens begrensning
  -  Formålsgrense
  -  Faresonegrense
  -  Sikringsonegrense
  -  Støysonegrense
  -  Angitthensynsgrense
  -  Båndlegginggrense nåværende
  -  Regulert tomtegrense
  -  Byggegrense

### Kartopplysninger

Dato for basiskart  
 Koordinatsystem: EUREF 89 UTM sone32  
 Kartgrunnlag i gråtone RGB 153-153-153  
 Geoidmodell: HREF2018A\_NN- 2000\_EUREF



Ekvidistanse  
 Målestokk: 1: 2000 - A2  
 Arealplan-ID 2017028

Revisjon	Dato	Saknr.	Signatur
Revidert etter 1. gangs behandling i bygningsrådet	07.05. 2019	19/36	OF

Vedtatt detaljreguleringsplan for  
**Skarvatnet,**  
 gnr/bnr. 233/1.

**Forslagstiller:**  
 Frank Robert Brevik  
**Dato:** 28.03. 2019

Saksbehandling i følge plan- og bygningsloven	Dato	Saknr.	Signatur
<b>Kunngjøring av oppstart av planarbeidet</b>	28.03. 2018		OF
<b>Vedtak om utleggelse til offentlig ettersyn</b>	07.05. 2019	19/36	ARST
<b>Offentlig utleggelse</b>	08.05 - 05.07 - 2019	19/36	ARST
<b>Sluttbehandlet i bygningsrådet</b>	26.08. 2019	19/65	ARST

Vedtatt av kommunestyret

**Siv Agric Ola Fjøsne**  
 Mjøen, 7340 Oppdal

Saksbehandler  
 Tegningsnummer